



Join the iMapInvasives Network

Unlock the full suite of tools for invasive species data management

What is iMapInvasives?

iMapInvasives is an on-line, GIS-based data management system used to assist citizen scientists and natural resource professionals working to protect our ecosystems and natural resources from the threat of invasive species.

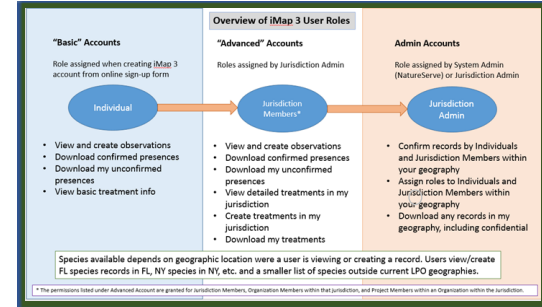
Why become an iMap Member?

When your state or province becomes a Jurisdiction Member, you go beyond the basic functionality and unlock the ability to:

- Set custom user roles and permissions for users
- View and enter Treatment Records
- Advanced querying and reporting capabilities
- Create and manage Project and Organization records for your Jurisdiction
- Ability to create custom species list for your Jurisdiction
- Help guide new development and participate in monthly webinars
- Additionally, all users in your state or Jurisdiction can take advantage of the full suite of iMapInvasives tools!

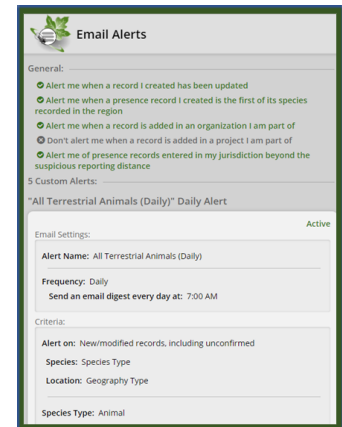
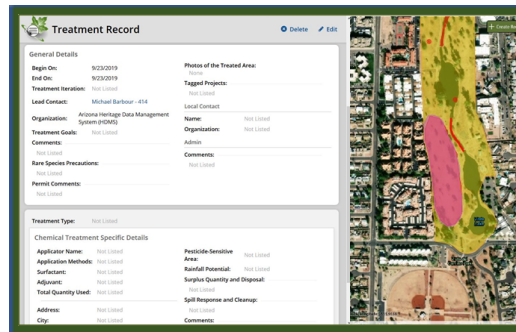
Permission and User Roles

Gives all users in your Jurisdiction "Advanced Accounts" and the ability to assign Jurisdiction Admin roles with advanced permissions.



Advanced Record Types and Tools

Treatments and Email Alerts available to Jurisdiction Members.



Costs and Participation

- The cost is \$10,000 in year 1, which includes the initial set up fee, and \$5,000 per year thereafter
- In addition to fees you should have a dedicated staff member that can serve as your Jurisdiction Admin (~10-50% FTE)
- Jurisdictional Admins are encouraged to participate in monthly calls and optional work groups

Please contact **Lori Scott** or **Shelley Cooke** to learn more about becoming a Jurisdiction Member or to schedule a webinar so you can see the full power of iMapInvasives in action!

www.imapinvasives.org

<https://imapinvasives.natureserve.org>

